



UCI UNION
CYCLISTE
INTERNATIONALE



**COPA
DE ESPAÑA**
BTT XCM CROSS COUNTRY
MARATÓN

RACE GUIDE

INSCRIPTION



COLLECTION OF NUMBERS

Day: Saturday, April 23, 2022

Hour: from 4:30 p.m. to 8:30 p.m.

Place: Plaza Alcazaba

(TEMPLARY CASTLE)

Map: see map here. 38.319063, - 6.770840

Day: Sunday, April 24, 2022

Hour: from 07:00 a.m. to 08:30 a.m.

Place: Sports City

Map: see map here. 38.327552, - 6.760173

REMEMBER

- You must bring the original DNI and the UCI license in case of being federated.
- A colleague can collect your number if they bring a photocopy of your documentation and an authorization.
- Check all the information about the event here. <https://maratontemplariobtt.com/>

LICENSES

FEDERATIVE

I AM FEDERATED:

You must have a competition cycling license, issued by a national cycling federation approved by the UCI. Cycling and other sports licenses are not accepted.

I AM NOT FEDERATED:

You must hire a temporary license for the test, the price of which is € 6 and is processed when you register for the test.

BRACELETS

All participants receive **A bracelet** numbered according to the plate of your bicycle and number:

It must be placed on the wrist. It is used to be identified, to collect the bike from the bicycle parking lot.

BEFORE YOU BEGIN, REMEMBER ...

MARKING

The route is marked with black direction arrows on a yellow background.

The short route section will be marked with black direction arrows on an orange background.


Yellow signs with a black cross indicate the wrong direction.

Every ten kilometers and the last five until the finish line are indicated.

Marathon



Short route



CUTTING TIMES IN THE MARATHON

TWO CUTTING SCHEDULES ARE ESTABLISHED IN THE MARATHON:

AT 12:00 AND 1:15 PM. AT Km 40 and 63.5 RESPECTIVELY, IF THESE POINTS ARE NOT REACHED AT THE DETERMINED TIME, THE CORRIDORS WILL BE NEUTRALIZED AT KM 40 AND DIVERTED TOWARDS THE INTERMEDIATE ROUTE AT KM 63.5.

IN CASE OF AN ACCIDENT

- **FEDERATED:** contact the insurance policy of your federation.
- **NOT FEDERATED:** go to the Career Office.

SOS phone: + 34637042664 // 34699942850 (only in case of emergency or fall)

NUMBERS AND CATEGORIES

• **ELITE- SUB 23 MEN:** Black:



• **ELITE- SUB 23 WOMEN:** Purple:



• **MASTER WOMEN:** Red:



• **MASTER MEN:** Blue



• **CYCLOTOURISTS:** Yellow



• **SHORT ROUTE:** Green



PADDOCK

The Paddock is a space reserved for sponsors and teams that have previously requested it, and open to participants, companions and spectators. To reserve space in the paddock they must request it before April 20, 2022 (mail clubciclistajerezcross @ gmail.)

WARNINGS

NON-SPANISH PARTICIPANTS

According to the regulations of the Royal Spanish Cycling Federation (RFEC), the **foreign participants** Holders of a cycling license not processed by the RFEC, must have a written authorization from their national federation that certifies that their insurance is valid in Spain. This document must be submitted to

TEAM MANAGERS / ASSISTANTS

They must be accredited to access the refreshment area and start / finish line.

Accreditations will be delivered solely and exclusively at the race office when picking up the numbers.

It can be requested through <https://maratontemplariobtt.com/solicitud-de-acreditacion/>

SUBJECTIVE CHAMBERS

They are not authorized except with the prior approval of the UCI commissioners.

FREE SERVICES

MECHANICAL ASSISTANCE (labor)



BICYCLE WASHING AREA



BICYCLE PARKING



Refreshments solid / liquid



TOILETS AND SHOWERS



MEDICAL SERVICE



Cruz Roja






VEHICLES ASSISTANCE

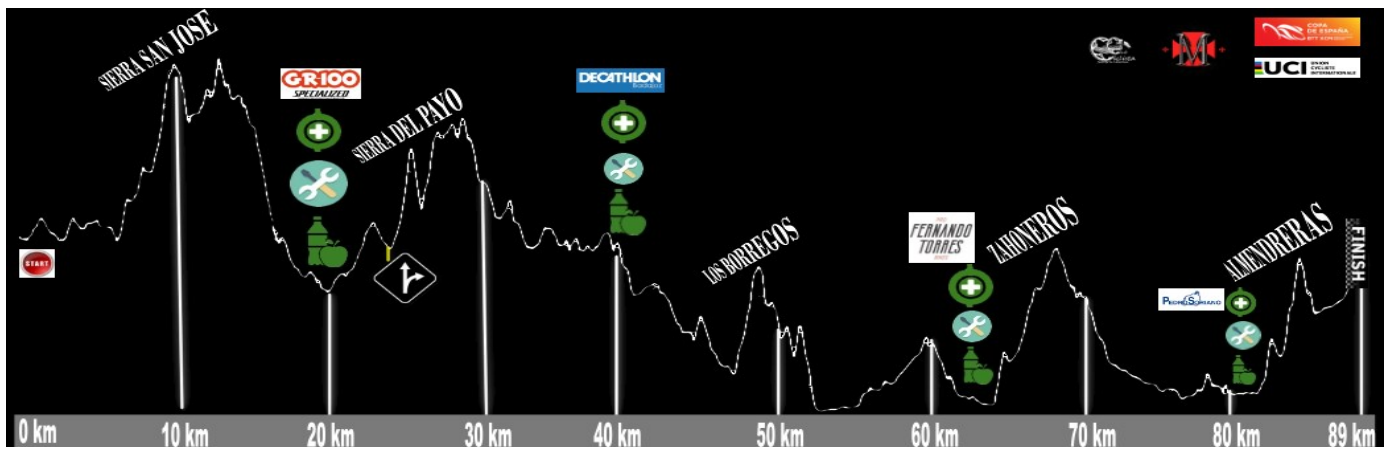


PHYSIOTHERAPY SERVICE

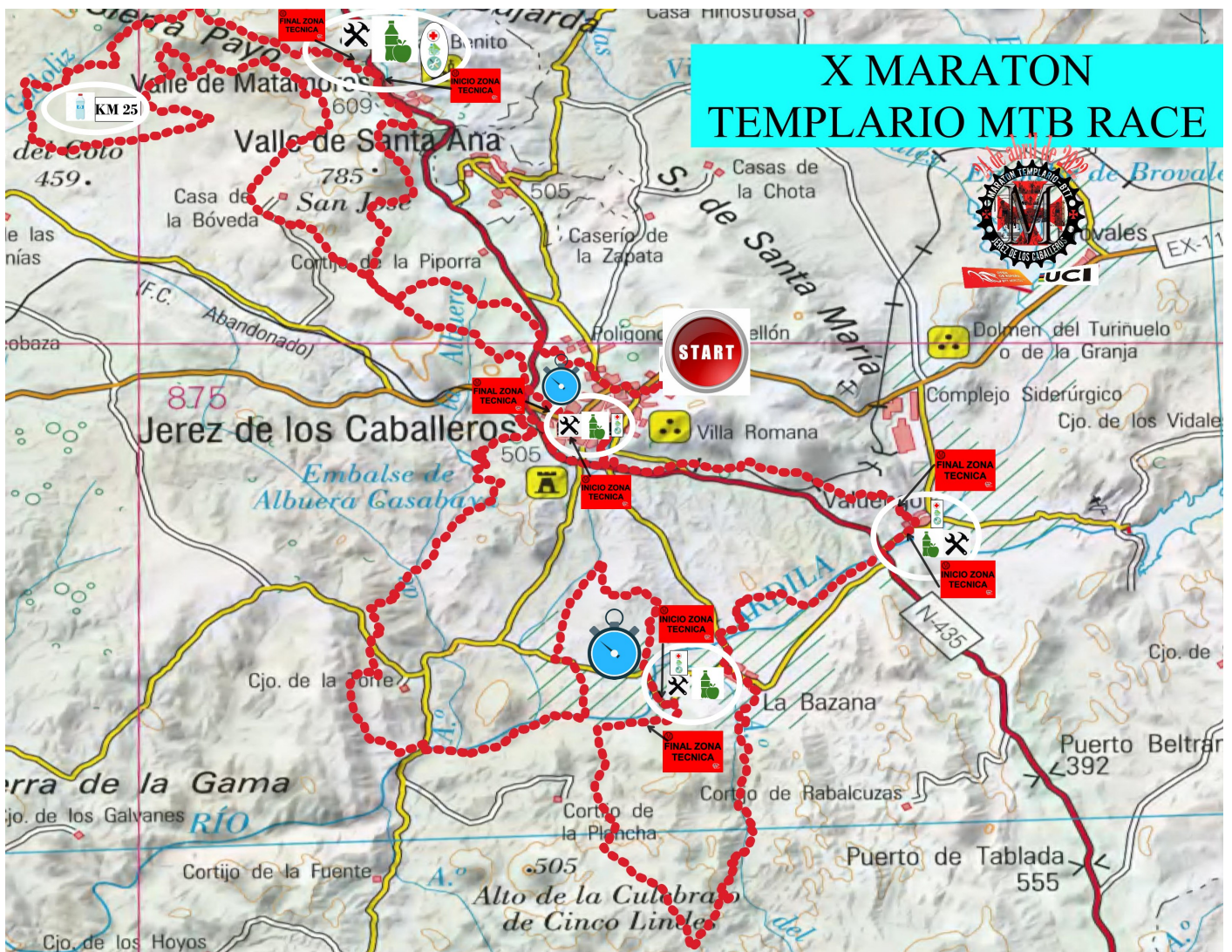


MARATHON




SERVICE	LOCATION	Km	COORDINATES	FIRST	LATEST
START	SPORT CITY	0 km	38.327552, -6.760173	9 o'clock	9:10
one 	THE CRUCITES	15 km	38.385654, -6.815830	9:40	10:15
two 	HYDRATION POINT <small>SHORT ROUTE DIVERSION</small>	25 km	38.383610, -6.847429	10:00	11:00
3 	THE MORERIA	39 km	38.319418, -6.770974	11:00	12:00
4 	ROMAN BRIDGE	63 km	38.271278, -6.757730	11:45	13:15
5 	VALUENGO	82 km	38.303002, -6.714757	12:00	14:00
FINISH	TEMPLARY FORTRESS	89 km	38.319063, -6.770840	12:30	15:00



X MARATON TEMPLARIO MTB RACE



SHORT ROUTE

SERVICE	LOCATION	Km	COORDINATES	FIRST	LATEST
START	SPORT CITY	0 km	38.327552, -6.760173	9:15	9:25
one 	THE CRUCITES	15 km	38.385654, -6.815830	9:55	10:45
two 	HYDRATION POINT SHORT ROUTE DIVERSION	25 km	38.383610, -6.847429	10:25	12:00
	TEMPLARY FORTRESS	41 km	38.319063, -6.770840	11:25	15:00

